


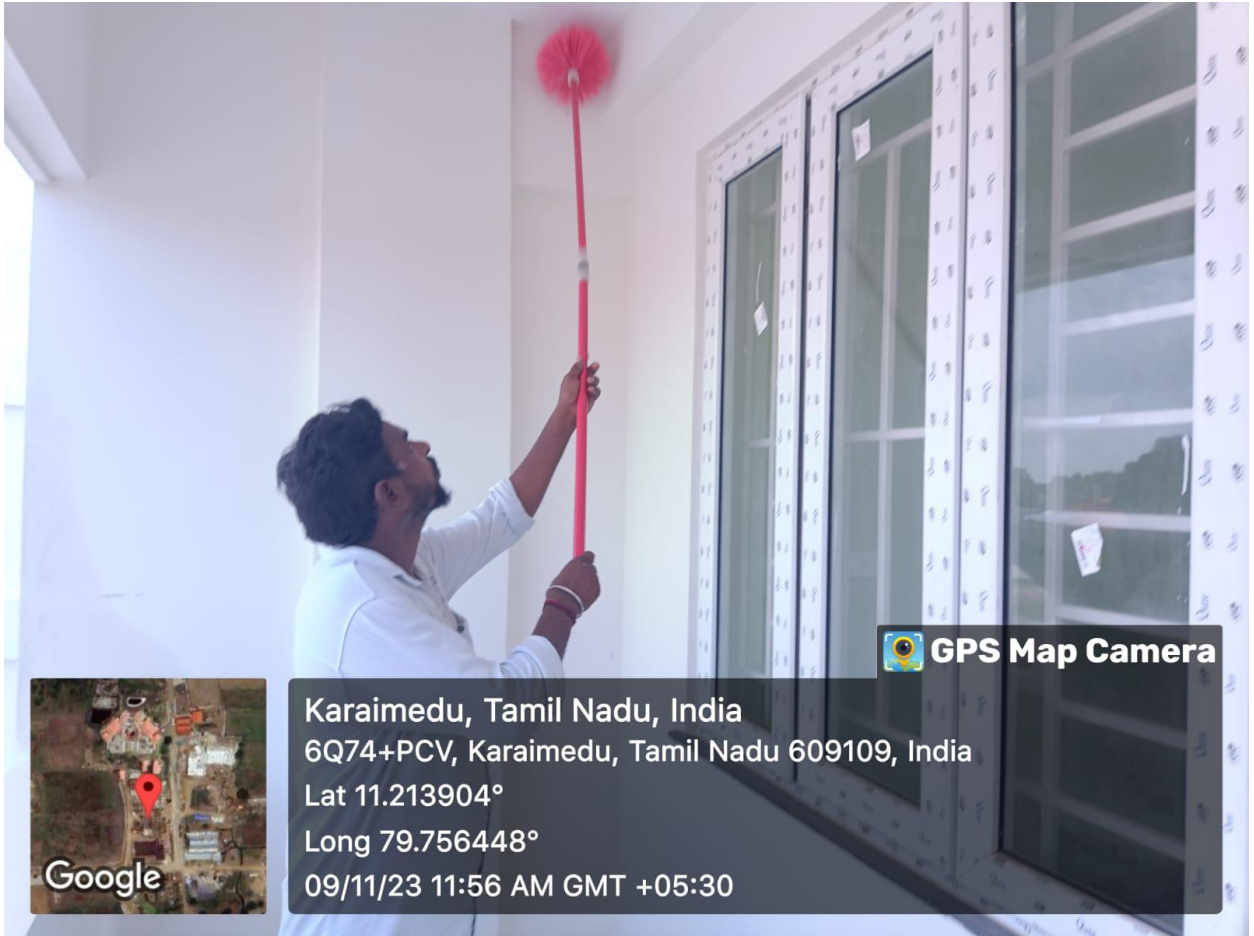
Swachhata Pakhwada Program

Date: 09.11.2023

MPEDA - RGCA HO, Sirkali

Activity: Cleaning at RGCA Head Office premises at Sirkali TK, Mayiladuthurai Dist, Tamil Nadu.



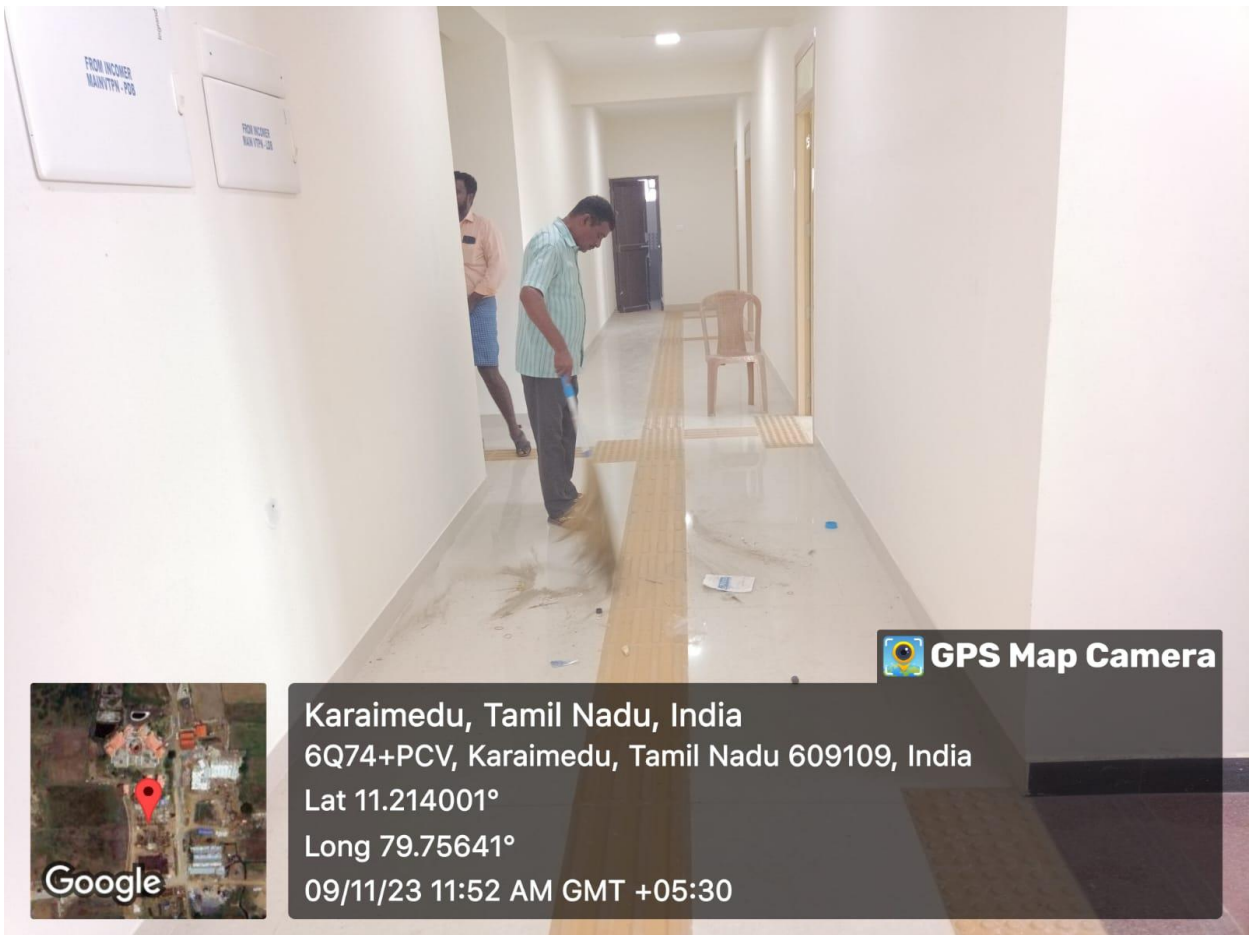



 **GPS Map Camera**

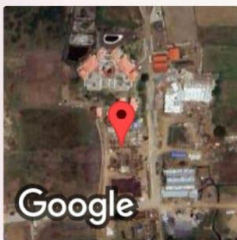


Google

Karaimedu, Tamil Nadu, India
6Q74+PCV, Karaimedu, Tamil Nadu 609109, India
Lat 11.213904°
Long 79.756448°
09/11/23 11:56 AM GMT +05:30

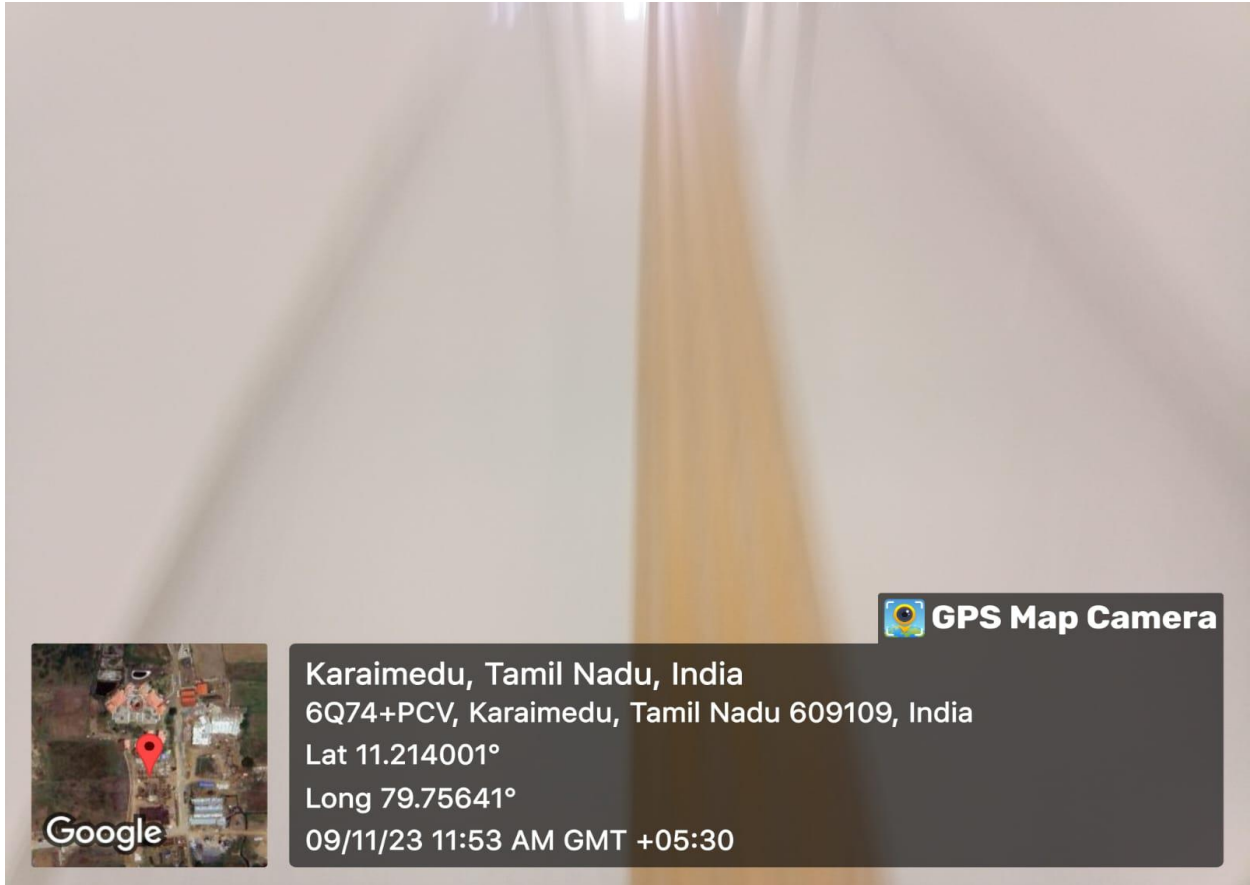


 **GPS Map Camera**




Google

Karaimedu, Tamil Nadu, India
6Q74+PCV, Karaimedu, Tamil Nadu 609109, India
Lat 11.214001°
Long 79.75641°
09/11/23 11:52 AM GMT +05:30



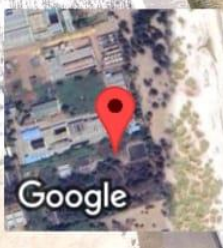
MPEDA - RGCA Seabass and Mud Crab Hatcheries, Thoduvai

Activity: Cleaning activities at RGCA Seabass and Mudcrab Hatchery Projects Thoduvai, Sirkali TK, Mayiladuthurai Dist, Tamil Nadu.





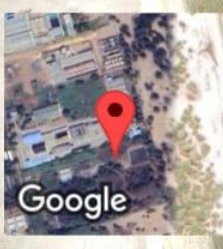
GPS Map Camera



Thirumullaivasal, Tamil Nadu, India
7R7Q+GJF, Thirumullaivasal, Tamil Nadu 609115, India
Lat 11.265055°
Long 79.840805°
09/11/23 03:07 PM GMT +05:30



GPS Map Camera



Thirumullaivasal, Tamil Nadu, India
7R8R+3R, Thirumullaivasal, Tamil Nadu 609115, India
Lat 11.265066°
Long 79.840858°
09/11/23 03:06 PM GMT +05:30




MPEDA - RGCA Artemia Project, Tharuvaikulam

Activity: Cleaning activities at Artemia Project premises at Tharuvaikulam, Thoothukudi Dist, Tamil Nadu.

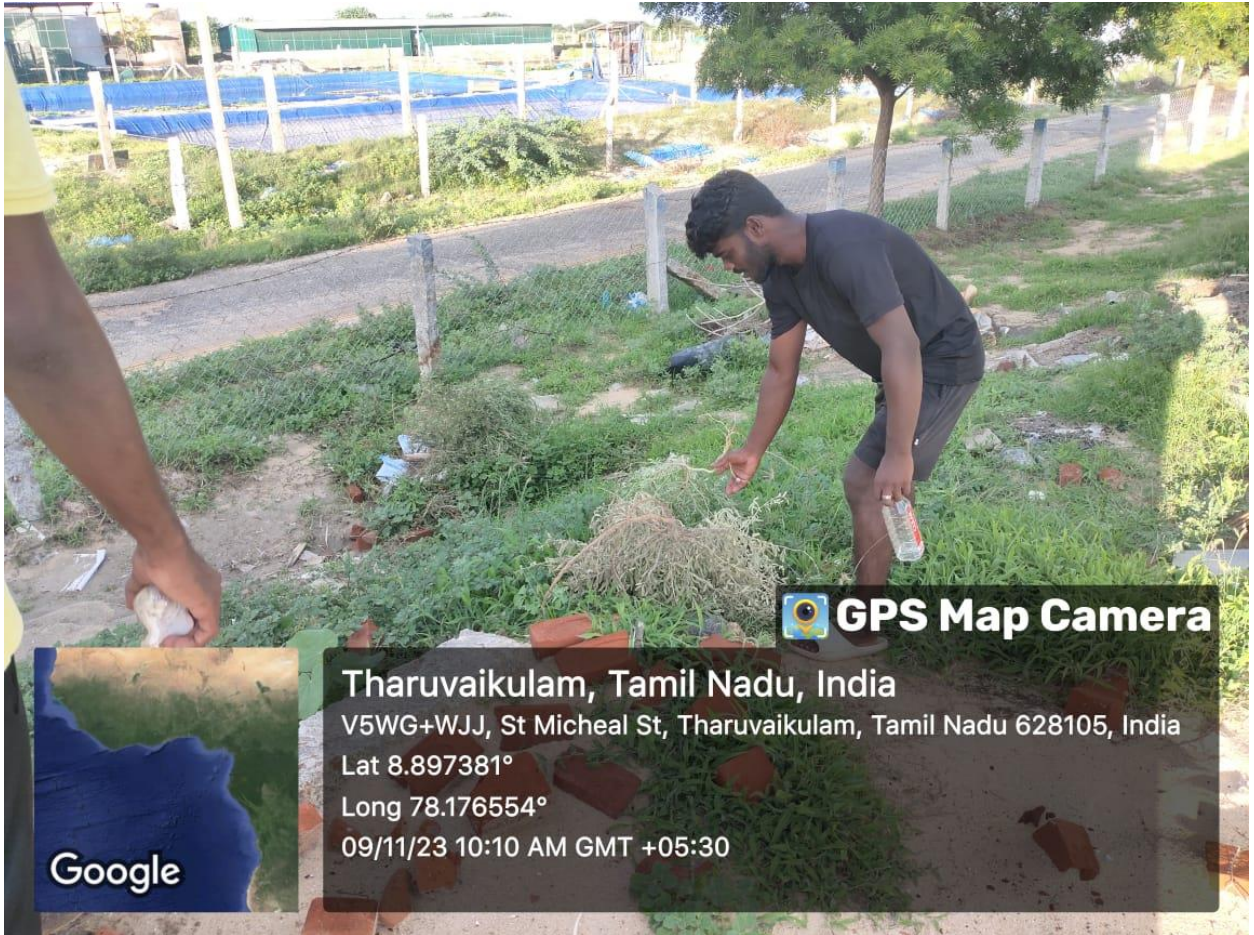




 **GPS Map Camera**



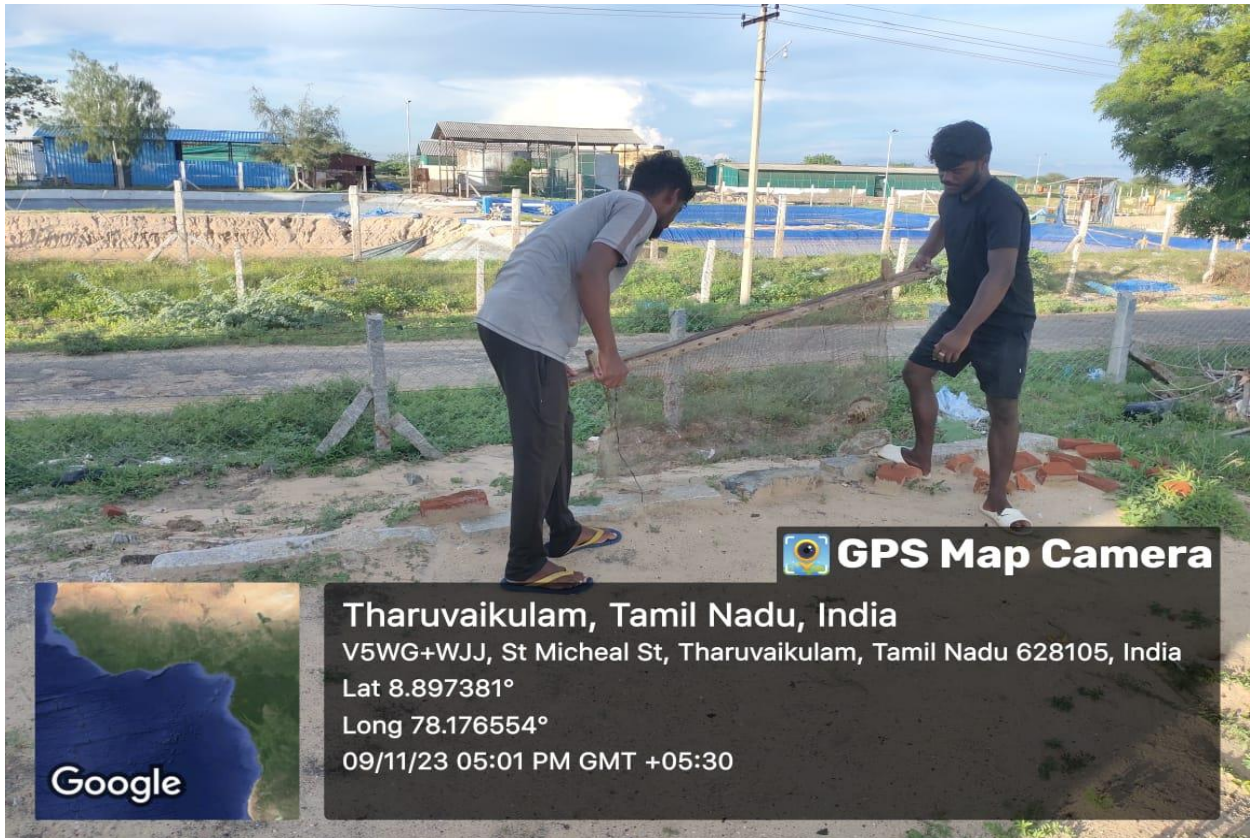
Tharuvaikulam, Tamil Nadu, India
V5WG+WJJ, St Micheal St, Tharuvaikulam, Tamil Nadu 628105, India
Lat 8.897381°
Long 78.176554°
09/11/23 05:00 PM GMT +05:30



 **GPS Map Camera**



Tharuvaikulam, Tamil Nadu, India
V5WG+WJJ, St Micheal St, Tharuvaikulam, Tamil Nadu 628105, India
Lat 8.897381°
Long 78.176554°
09/11/23 10:10 AM GMT +05:30



MPEDA - RGCA BMC, Visakhapatnam

Activity: Cleaning activities at Broodstock Multiplication Centre, Visakhapatnam, Andhra Pradesh.





 **GPS Map Camera**



Kapuluppada, Andhra Pradesh, India

RCP7+28M, Merugu China Das St, Mangamari Peta, Kapuluppada, Visakhapatnam, Andhra Pradesh 530048, India

Lat 17.834643°

Long 83.414408°

09/11/23 03:23 PM GMT +05:30



 **GPS Map Camera**



Kapuluppada, Andhra Pradesh, India

RCP7+28M, Merugu China Das St, Mangamari Peta, Kapuluppada, Visakhapatnam, Andhra Pradesh 530048, India

Lat 17.83467°

Long 83.4144°

09/11/23 03:22 PM GMT +05:30

MPEDA - RGCA Artemia Demo Farm Project, Ramanathapuram

Activity: Cleaning activity at Artemia Demo Farm Project, Ramanathapuram Tamil Nadu.





Chitturuvadi, Tamil Nadu, India
Chitturuvadi, Tamil Nadu, India
Lat 9.625689°
Long 78.946383°
09/11/23 09:49 AM GMT +05:30

 **GPS Map Camera**

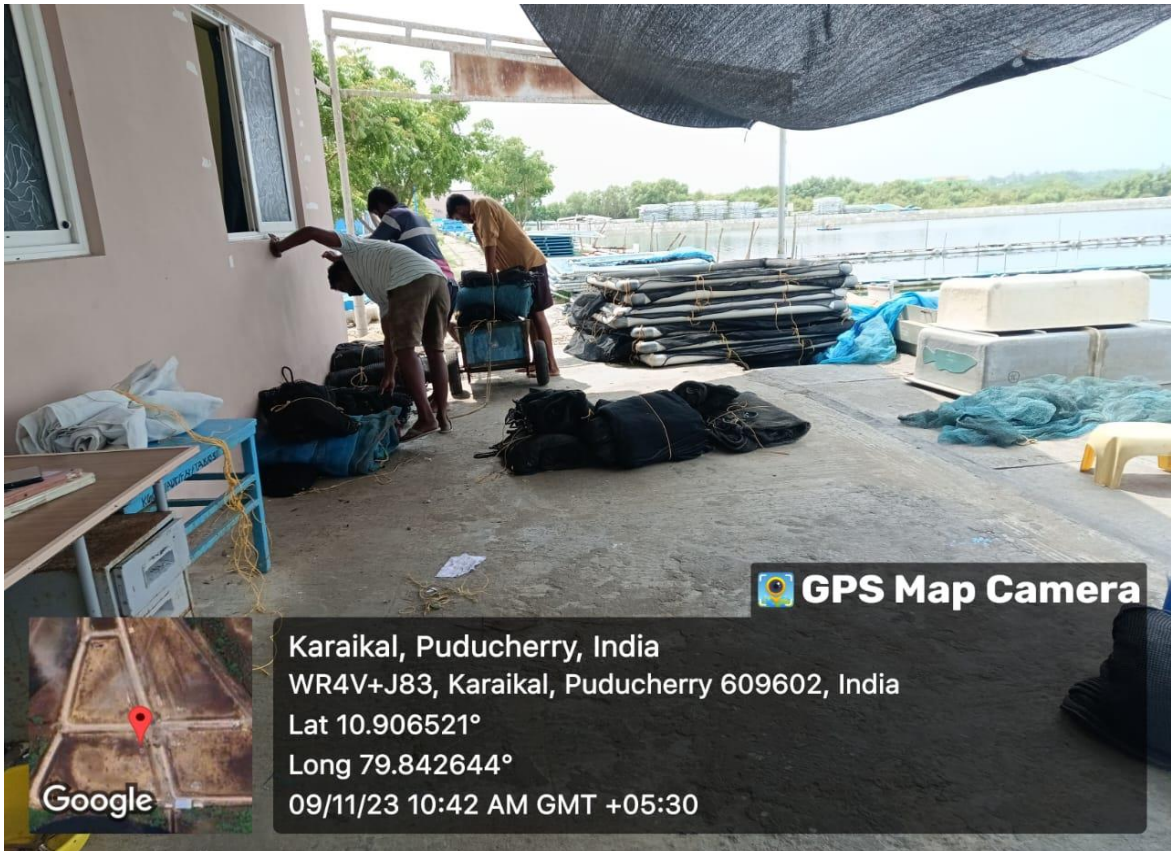


Chitturuvadi, Tamil Nadu, India
Chitturuvadi, Tamil Nadu, India
Lat 9.625686°
Long 78.946386°
09/11/23 09:49 AM GMT +05:30

 **GPS Map Camera**

MPEDA - RGCA ADF, Karaikal

Activity: Cleaning activities at Aquaculture Demonstration Farm, Karaikal, UT of Puducherry.






 **GPS Map Camera**

Karaikal, Puducherry, India
WR4V+J83, Karaikal, Puducherry 609602, India
Lat 10.906558°
Long 79.84264°
09/11/23 10:41 AM GMT +05:30

Google



 **GPS Map Camera**


Karaikal, Puducherry, India
WR4V+J83, Karaikal, Puducherry 609602, India
Lat 10.906473°
Long 79.842773°
09/11/23 11:27 AM GMT +05:30

Google

.MPEDA - RGCA AQF, Chennai

Activity: Cleaning activities at Aquatic Quarantine Facility Premises, Neelankarai, Chennai, Tamil Nadu.





GPS Map Camera

Chennai, Tamil Nadu, India

412, Sri Kapaleeswarar Nagar, Neelankarai, Chennai, Tamil Nadu 600041, India

Lat 12.948717°

Long 80.261223°

09/11/23 04:08 PM GMT +05:30



GPS Map Camera

Chennai, Tamil Nadu, India

412, Sri Kapaleeswarar Nagar, Neelankarai, Chennai, Tamil Nadu 600041, India

Lat 12.948765°

Long 80.261148°

09/11/23 04:35 PM GMT +05:30



MPEDA - RGCA MAC, Vallarpadam

Activity: Cleaning activity at Office premises of Multispecies Aquaculture Complex, Vallarpadam, Ernakulam, Kerala.

